

Contact: Josephine Upchurch/Dagmar Richardson
Direct Tel: 03000 265341/ 265 340
email: Josephine.upchurch@durham.gov.uk
Dagmar.richardson@durham.gov.uk
Your ref:
Our ref: NCC/SH/ROW/JU/2/20/027



26th April 2023

Ms [REDACTED]

Dear Ms [REDACTED]

Consultation – Wildlife and Countryside Act 1981 - Proposed Modification to the Definitive Map and Statement of Public Rights of Way by upgrading PRow 10, Chester-le-Street division, to public bridleway – Ref 2/20/027

I have received evidence in support of the council making a Modification Order to the Definitive Map and Statement, under the provisions of Section 53 of the Wildlife and Countryside Act 1981, by way of upgrading public footpath 10 (Chester-le-Street) to public bridleway. The evidence in support of the Right of Way is based on historical documentary evidence.

Under the provisions of Section 53 of the Wildlife and Countryside Act 1981 the County Council has a duty to keep the Definitive Map and Statement under continuous review and make appropriate modifications by Order.

I am currently seeking the views of local councillors, the Parish Council, affected landowners and user groups/organisations and will be pleased to include any comments you may wish to offer regarding the proposed modification to the Highways Committee. A report will be composed and will incorporate any views, objections and additional evidence submitted by those in receipt of this consultation.

Please submit your views, objections, support or additional evidence by 29th May 2023.

Please note that if you do make representations, then by virtue of the Local Government (Access to Information) Act 1985, the County Council may make them available for public inspection. Additionally, they may also be disclosable under the Freedom of Information Act 2000.

If you have any queries or wish to discuss the matter, please contact me.

Your Sincerely

[REDACTED]
Josephine Upchurch
Definitive Map Officer

Access and Rights of Way Team, Neighbourhoods and Climate Change

Durham County Council, St John's Road, Meadowfield Ind. Est., Meadowfield, Durham, DH7 8QX
Main Telephone 03000 260 000 - Text Messaging Service 07860 093 073. www.durham.gov.uk

From: Josephine Upchurch
Sent: 26 April 2023 15:07
To: [REDACTED].com
Cc: Dagmar Richardson
Subject: Definitive Map Modification Order Application - Chester-le-Street
- West Lonning - (Ref 2/20/27)
Attachments: 2023 04 26 CL - BHS [REDACTED] - 2-20-027.pdf; CL Plan West
Lonning 1-12,500.pdf
Follow Up Flag: Follow up
Flag Status: Completed

Dear Ms [REDACTED]

I have received evidence in support of the council making a Modification Order to the Definitive Map and Statement under the provisions of Section 53 of the Wildlife and Countryside Act 1981. The evidence in support of the Right of Way comes from historical documentary research that the applicant believes shows the route as having had such rights since its conception.

Please find attached a consultation letter and map extract, showing the location of the claimed route, for the Definitive Map Modification Order application West Lonning.

Should you have any question please feel free to contact me.

Kind regards

Josephine Upchurch

Definitive Map Officer

Access & Rights of Way
Neighbourhoods and Climate Change
Durham County Council
St John's Road
Meadowfield Industrial Estate
Meadowfield
Durham
DH7 8XQ

Direct 03000 265341

Switchboard 03000 260000

Contact: Josephine Upchurch/Dagmar Richardson
Direct Tel: 03000 265341/ 265 340
email: Josephine.upchurch@durham.gov.uk
Dagmar.richardson@durham.gov.uk
Your ref:
Our ref: NCC/SH/ROW/JU/2/20/027



The British Horse Society

26th April 2023



To whom it may concern

Consultation – Wildlife and Countryside Act 1981 - Proposed Modification to the Definitive Map and Statement of Public Rights of Way by upgrading PRow 10, Chester-le-Street division, to public bridleway – Ref 2/20/027

I have received evidence in support of the council making a Modification Order to the Definitive Map and Statement, under the provisions of Section 53 of the Wildlife and Countryside Act 1981, by way of upgrading public footpath 10 (Chester-le-Street) to public bridleway. The evidence in support of the Right of Way is based on historical documentary evidence.

Under the provisions of Section 53 of the Wildlife and Countryside Act 1981 the County Council has a duty to keep the Definitive Map and Statement under continuous review and make appropriate modifications by Order.


I am currently seeking the views of local councillors, the Parish Council, affected landowners and user groups/organisations and will be pleased to include any comments you may wish to offer regarding the proposed modification to the Highways Committee. A report will be composed and will incorporate any views, objections and additional evidence submitted by those in receipt of this consultation.

Please submit your views, objections, support or additional evidence by 29th May 2023.

Please note that if you do make representations, then by virtue of the Local Government (Access to Information) Act 1985, the County Council may make them available for public inspection. Additionally, they may also be disclosable under the Freedom of Information Act 2000.

If you have any queries or wish to discuss the matter, please contact me.

Your Sincerely



Josephine Upchurch
Definitive Map Officer

Access and Rights of Way Team, Neighbourhoods and Climate Change

Durham County Council, St John's Road, Meadowfield Ind. Est., Meadowfield, Durham, DH7 8QX
Main Telephone 03000 260 000 - Text Messaging Service 07860 093 073. www.durham.gov.uk

From: Josephine Upchurch
Sent: 26 April 2023 15:42
To: [REDACTED]@org.uk
Cc: Dagmar Richardson
Subject: Definitive Map Modification Order Application - Chester-le-Street
- West Lonning - (Ref 2/20/27)
Attachments: 2023 04 26 CL - BHS [REDACTED] - 2-20-027.pdf; CL Plan West
Lonning 1-12,500.pdf

Follow Up Flag: Follow up
Flag Status: Completed

To whom it may concern

I have received evidence in support of the council making a Modification Order to the Definitive Map and Statement under the provisions of Section 53 of the Wildlife and Countryside Act 1981. The evidence in support of the Right of Way comes from historical documentary research that the applicant believes shows the route as having had such rights since its conception.

Please find attached a consultation letter and map extract, showing the location of the claimed route, for the Definitive Map Modification Order application West Lonning.

Should you have any question please feel free to contact me.

Kind regards

Josephine Upchurch

Definitive Map Officer

Access & Rights of Way
Neighbourhoods and Climate Change
Durham County Council
St John's Road
Meadowfield Industrial Estate
Meadowfield
Durham
DH7 8XQ

Direct 03000 265341

Switchboard 03000 260000

Contact: Josephine Upchurch/Dagmar Richardson
Direct Tel: 03000 265341/ 265 340
email: Josephine.upchurch@durham.gov.uk
Dagmar.richardson@durham.gov.uk
Your ref:
Our ref: NCC/SH/ROW/JU/2/20/027



26th April 2023

[REDACTED]

Dear Mrs [REDACTED]

Consultation – Wildlife and Countryside Act 1981 - Proposed Modification to the Definitive Map and Statement of Public Rights of Way by upgrading PRow 10, Chester-le-Street division, to public bridleway – Ref 2/20/027

I have received evidence in support of the council making a Modification Order to the Definitive Map and Statement, under the provisions of Section 53 of the Wildlife and Countryside Act 1981, by way of upgrading public footpath 10 (Chester-le-Street) to public bridleway. The evidence in support of the Right of Way is based on historical documentary evidence.

Under the provisions of Section 53 of the Wildlife and Countryside Act 1981 the County Council has a duty to keep the Definitive Map and Statement under continuous review and make appropriate modifications by Order.

I am currently seeking the views of local councillors, the Parish Council, affected landowners and user groups/organisations and will be pleased to include any comments you may wish to offer regarding the proposed modification to the Highways Committee. A report will be composed and will incorporate any views, objections and additional evidence submitted by those in receipt of this consultation.

Please submit your views, objections, support or additional evidence by 29th May 2023.

Please note that if you do make representations, then by virtue of the Local Government (Access to Information) Act 1985, the County Council may make them available for public inspection. Additionally, they may also be disclosable under the Freedom of Information Act 2000.

If you have any queries or wish to discuss the matter, please contact me.

Your Sincerely

[REDACTED]

Josephine Upchurch
Definitive Map Officer

Access and Rights of Way Team, Neighbourhoods and Climate Change

Durham County Council, St John's Road, Meadowfield Ind. Est., Meadowfield, Durham, DH7 8QX
Main Telephone 03000 260 000 - Text Messaging Service 07860 093 073. www.durham.gov.uk

From: Josephine Upchurch
Sent: 26 April 2023 15:07
To: [REDACTED]
Cc: Dagmar Richardson
Subject: Definitive Map Modification Order Application - Chester-le-Street
- West Lonning - (Ref 2/20/27)
Attachments: 2023 04 26 CL - BHS [REDACTED] - 2-20-027.pdf; CL Plan West
Lonning 1-12,500.pdf

Follow Up Flag: Follow up
Flag Status: Completed

Dear Mrs [REDACTED]

I have received evidence in support of the council making a Modification Order to the Definitive Map and Statement under the provisions of Section 53 of the Wildlife and Countryside Act 1981. The evidence in support of the Right of Way comes from historical documentary research that the applicant believes shows the route as having had such rights since its conception.

Please find attached a consultation letter and map extract, showing the location of the claimed route, for the Definitive Map Modification Order application West Lonning.

Should you have any question please feel free to contact me.

Kind regards

Josephine Upchurch

Definitive Map Officer

Access & Rights of Way
Neighbourhoods and Climate Change
Durham County Council
St John's Road
Meadowfield Industrial Estate
Meadowfield
Durham
DH7 8XQ

Direct 03000 265341


Switchboard 03000 260000

Contact: Josephine Upchurch/Dagmar Richardson
Direct Tel: 03000 265341/ 265 340
email: Josephine.upchurch@durham.gov.uk
Dagmar.richardson@durham.gov.uk
Your ref:
Our ref: NCC/SH/ROW/JU/2/20/027



Byways & Bridleways Trust

26th April 2023



To whom it may concern

Consultation – Wildlife and Countryside Act 1981 - Proposed Modification to the Definitive Map and Statement of Public Rights of Way by upgrading PRow 10, Chester-le-Street division, to public bridleway – Ref 2/20/027

I have received evidence in support of the council making a Modification Order to the Definitive Map and Statement, under the provisions of Section 53 of the Wildlife and Countryside Act 1981, by way of upgrading public footpath 10 (Chester-le-Street) to public bridleway. The evidence in support of the Right of Way is based on historical documentary evidence.

Under the provisions of Section 53 of the Wildlife and Countryside Act 1981 the County Council has a duty to keep the Definitive Map and Statement under continuous review and make appropriate modifications by Order.


I am currently seeking the views of local councillors, the Parish Council, affected landowners and user groups/organisations and will be pleased to include any comments you may wish to offer regarding the proposed modification to the Highways Committee. A report will be composed and will incorporate any views, objections and additional evidence submitted by those in receipt of this consultation.

Please submit your views, objections, support or additional evidence by 29th May 2023.

Please note that if you do make representations, then by virtue of the Local Government (Access to Information) Act 1985, the County Council may make them available for public inspection. Additionally, they may also be disclosable under the Freedom of Information Act 2000.

If you have any queries or wish to discuss the matter, please contact me.

Your Sincerely



Josephine Upchurch
Definitive Map Officer

Access and Rights of Way Team, Neighbourhoods and Climate Change

Durham County Council, St John's Road, Meadowfield Ind. Est., Meadowfield, Durham, DH7 8QX
Main Telephone 03000 260 000 - Text Messaging Service 07860 093 073. www.durham.gov.uk

From: Josephine Upchurch
Sent: 26 April 2023 15:44
To: [REDACTED].org.uk
Cc: Dagmar Richardson
Subject: Definitive Map Modification Order Application - Chester-le-Street
- West Lonning - (Ref 2/20/27)
Attachments: 2023 04 26 CL - [REDACTED] - 2-20-027.pdf; CL Plan
West Lonning 1-12,500.pdf

Follow Up Flag: Follow up
Flag Status: Completed

To whom it may concern

I have received evidence in support of the council making a Modification Order to the Definitive Map and Statement under the provisions of Section 53 of the Wildlife and Countryside Act 1981. The evidence in support of the Right of Way comes from historical documentary research that the applicant believes shows the route as having had such rights since its conception.

Please find attached a consultation letter and map extract, showing the location of the claimed route, for the Definitive Map Modification Order application West Lonning.

Should you have any question please feel free to contact me.

Kind regards

Josephine Upchurch

Definitive Map Officer

Access & Rights of Way
Neighbourhoods and Climate Change
Durham County Council
St John's Road
Meadowfield Industrial Estate
Meadowfield
Durham
DH7 8XQ

Direct 03000 265341

Switchboard 03000 260000

Contact: Josephine Upchurch/Dagmar Richardson
Direct Tel: 03000 265341/ 265 340
email: Josephine.upchurch@durham.gov.uk
Dagmar.richardson@durham.gov.uk
Your ref:
Our ref: NCC/SH/ROW/JU/2/20/027



26th April 2023

Dear Mr [REDACTED]

Consultation – Wildlife and Countryside Act 1981 - Proposed Modification to the Definitive Map and Statement of Public Rights of Way by upgrading PRow 10, Chester-le-Street division, to public bridleway – Ref 2/20/027

I have received evidence in support of the council making a Modification Order to the Definitive Map and Statement, under the provisions of Section 53 of the Wildlife and Countryside Act 1981, by way of upgrading public footpath 10 (Chester-le-Street) to public bridleway. The evidence in support of the Right of Way is based on historical documentary evidence.

Under the provisions of Section 53 of the Wildlife and Countryside Act 1981 the County Council has a duty to keep the Definitive Map and Statement under continuous review and make appropriate modifications by Order.

I am currently seeking the views of local councillors, the Parish Council, affected landowners and user groups/organisations and will be pleased to include any comments you may wish to offer regarding the proposed modification to the Highways Committee. A report will be composed and will incorporate any views, objections and additional evidence submitted by those in receipt of this consultation.

Please submit your views, objections, support or additional evidence by 29th May 2023.

Please note that if you do make representations, then by virtue of the Local Government (Access to Information) Act 1985, the County Council may make them available for public inspection. Additionally, they may also be disclosable under the Freedom of Information Act 2000.

If you have any queries or wish to discuss the matter, please contact me.

Your Sincerely

[REDACTED]
Josephine Upchurch
Definitive Map Officer

Access and Rights of Way Team, Neighbourhoods and Climate Change

Durham County Council, St John's Road, Meadowfield Ind. Est., Meadowfield, Durham, DH7 8QX
Main Telephone 03000 260 000 - Text Messaging Service 07860 093 073. www.durham.gov.uk

From: Josephine Upchurch
Sent: 26 April 2023 15:07
To: [REDACTED].com
Cc: Dagmar Richardson
Subject: Definitive Map Modification Order Application - Chester-le-Street
- West Lonning - (Ref 2/20/27
Attachments: 2023 04 26 CL - Ramblers (CIS) - 2-20-027.pdf; CL Plan West
Lonning 1-12,500.pdf

Follow Up Flag: Follow up
Flag Status: Completed

Dear Mr [REDACTED]

I have received evidence in support of the council making a Modification Order to the Definitive Map and Statement under the provisions of Section 53 of the Wildlife and Countryside Act 1981. The evidence in support of the Right of Way comes from historical documentary research that the applicant believes shows the route as having had such rights since its conception.

Please find attached a consultation letter and map extract, showing the location of the claimed route, for the Definitive Map Modification Order application West Lonning.

Should you have any question please feel free to contact me.

Kind regards

Josephine Upchurch

Definitive Map Officer

Access & Rights of Way

Neighbourhoods and Climate Change

Durham County Council

St John's Road

Meadowfield Industrial Estate

Meadowfield

Durham

DH7 8XQ


Direct 03000 265341

Switchboard 03000 260000

Contact: Josephine Upchurch/Dagmar Richardson
Direct Tel: 03000 265341/ 265 340
email: Josephine.upchurch@durham.gov.uk
Dagmar.richardson@durham.gov.uk
Your ref:
Our ref: NCC/SH/ROW/JU/2/20/027



26th April 2023



Dear Ms [REDACTED]

Consultation – Wildlife and Countryside Act 1981 - Proposed Modification to the Definitive Map and Statement of Public Rights of Way by upgrading PRoW 10, Chester-le-Street division, to public bridleway – Ref 2/20/027

I have received evidence in support of the council making a Modification Order to the Definitive Map and Statement, under the provisions of Section 53 of the Wildlife and Countryside Act 1981, by way of upgrading public footpath 10 (Chester-le-Street) to public bridleway. The evidence in support of the Right of Way is based on historical documentary evidence.

Under the provisions of Section 53 of the Wildlife and Countryside Act 1981 the County Council has a duty to keep the Definitive Map and Statement under continuous review and make appropriate modifications by Order.


I am currently seeking the views of local councillors, the Parish Council, affected landowners and user groups/organisations and will be pleased to include any comments you may wish to offer regarding the proposed modification to the Highways Committee. A report will be composed and will incorporate any views, objections and additional evidence submitted by those in receipt of this consultation.

Please submit your views, objections, support or additional evidence by 29th May 2023.

Please note that if you do make representations, then by virtue of the Local Government (Access to Information) Act 1985, the County Council may make them available for public inspection. Additionally, they may also be disclosable under the Freedom of Information Act 2000.

If you have any queries or wish to discuss the matter, please contact me.

Your Sincerely



Josephine Upchurch
Definitive Map Officer

Access and Rights of Way Team, Neighbourhoods and Climate Change

Durham County Council, St John's Road, Meadowfield Ind. Est., Meadowfield, Durham, DH7 8QX
Main Telephone 03000 260 000 - Text Messaging Service 07860 093 073. www.durham.gov.uk

From: Josephine Upchurch
Sent: 26 April 2023 15:07
To: [REDACTED].com
Cc: Dagmar Richardson
Subject: Definitive Map Modification Order Application - Chester-le-Street
- Waldrige Fell Wagonway, - (Ref 2/19/022)
Attachments: 2023 04 26 CL - Ramblers (Derw.) - 2-20-027.pdf; CL Plan
West Lonning 1-12,500.pdf
Follow Up Flag: Follow up
Flag Status: Completed

Dear Ms [REDACTED]

I have received evidence in support of the council making a Modification Order to the Definitive Map and Statement under the provisions of Section 53 of the Wildlife and Countryside Act 1981. The evidence in support of the Right of Way comes from historical documentary research that the applicant believes shows the route as having had such rights since its conception.

Please find attached a consultation letter and map extract, showing the location of the claimed route, for the Definitive Map Modification Order application West Lonning.

Should you have any question please feel free to contact me.

Kind regards

Josephine Upchurch

Definitive Map Officer

Access & Rights of Way
Neighbourhoods and Climate Change
Durham County Council
St John's Road
Meadowfield Industrial Estate
Meadowfield
Durham
DH7 8XQ

Direct 03000 265341

Switchboard 03000 260000



DMMO Application Route

Scale: 1:12,500

- Adopted Highway
- FP BW
- RB BY

Postcode/s
DH2 2PF, DH2 3SJ
DH2 2ND, DH2 2NQ